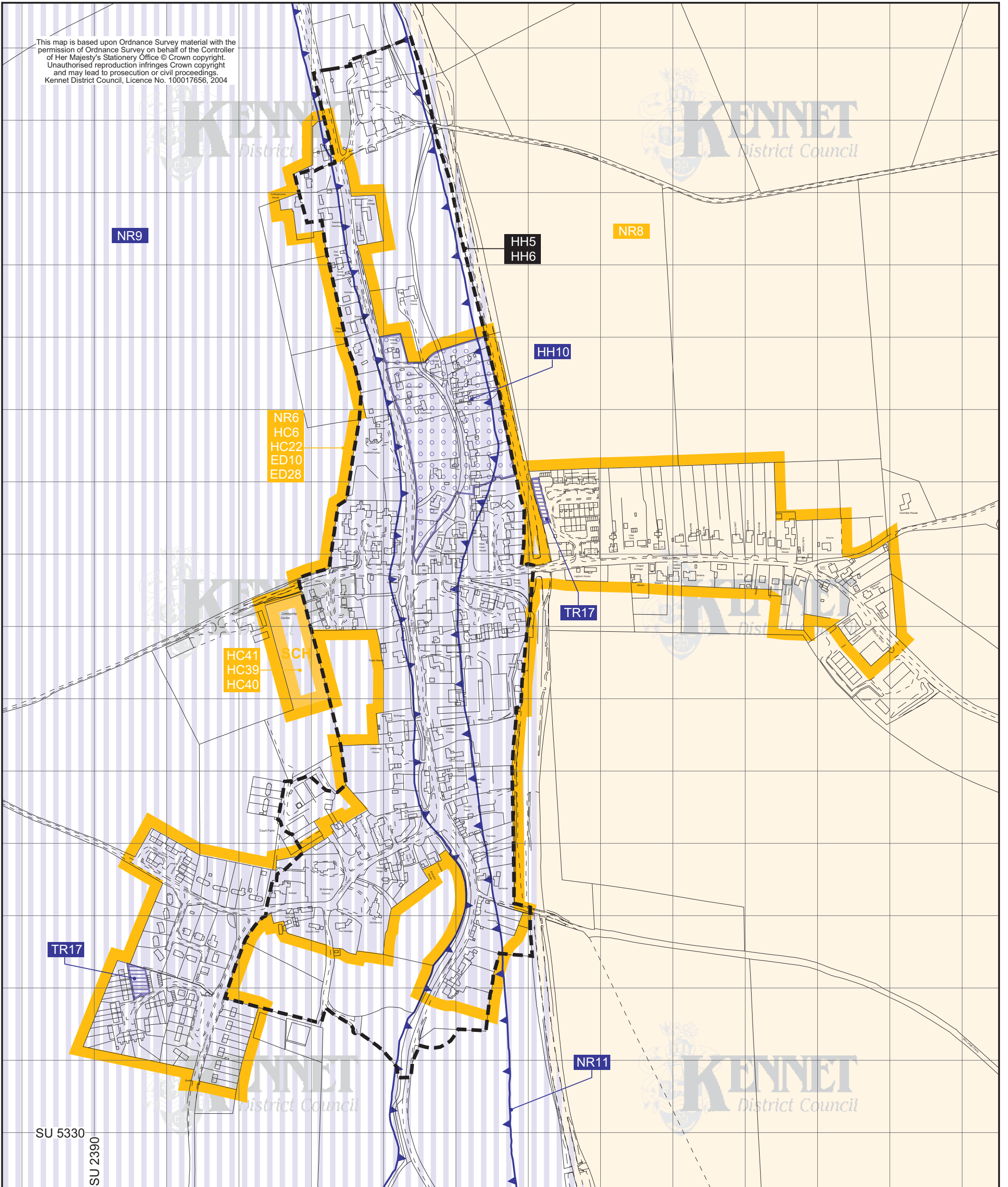
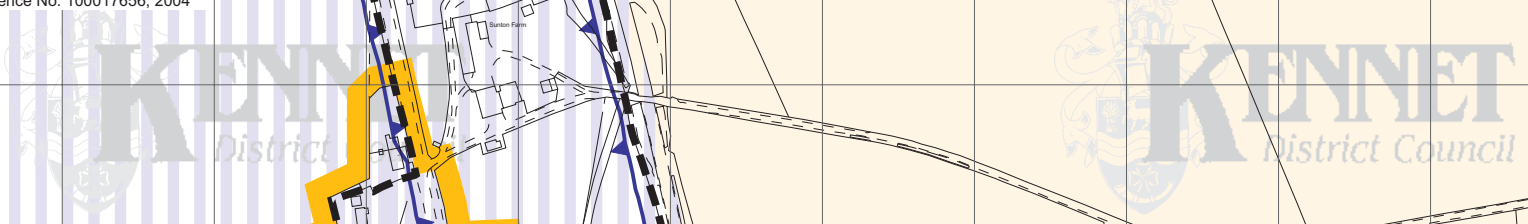
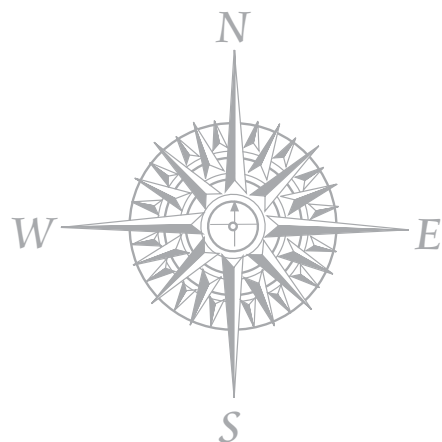


This map is based upon Ordnance Survey material with the permission of Ordnance Survey on behalf of the Controller of Her Majesty's Stationary Office © Crown copyright. Unauthorised reproduction infringes Crown copyright and may lead to prosecution or civil proceedings. Kennet District Council, Licence No. 100017656, 2004



SU 5330
SU 2390



Kennet Local Plan

Scale 1:5000
Inset Map

20

Collingbourne Ducis